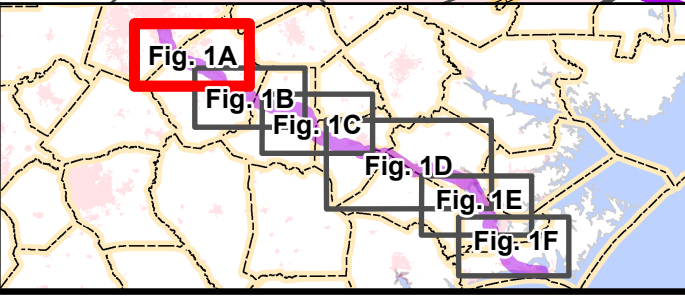


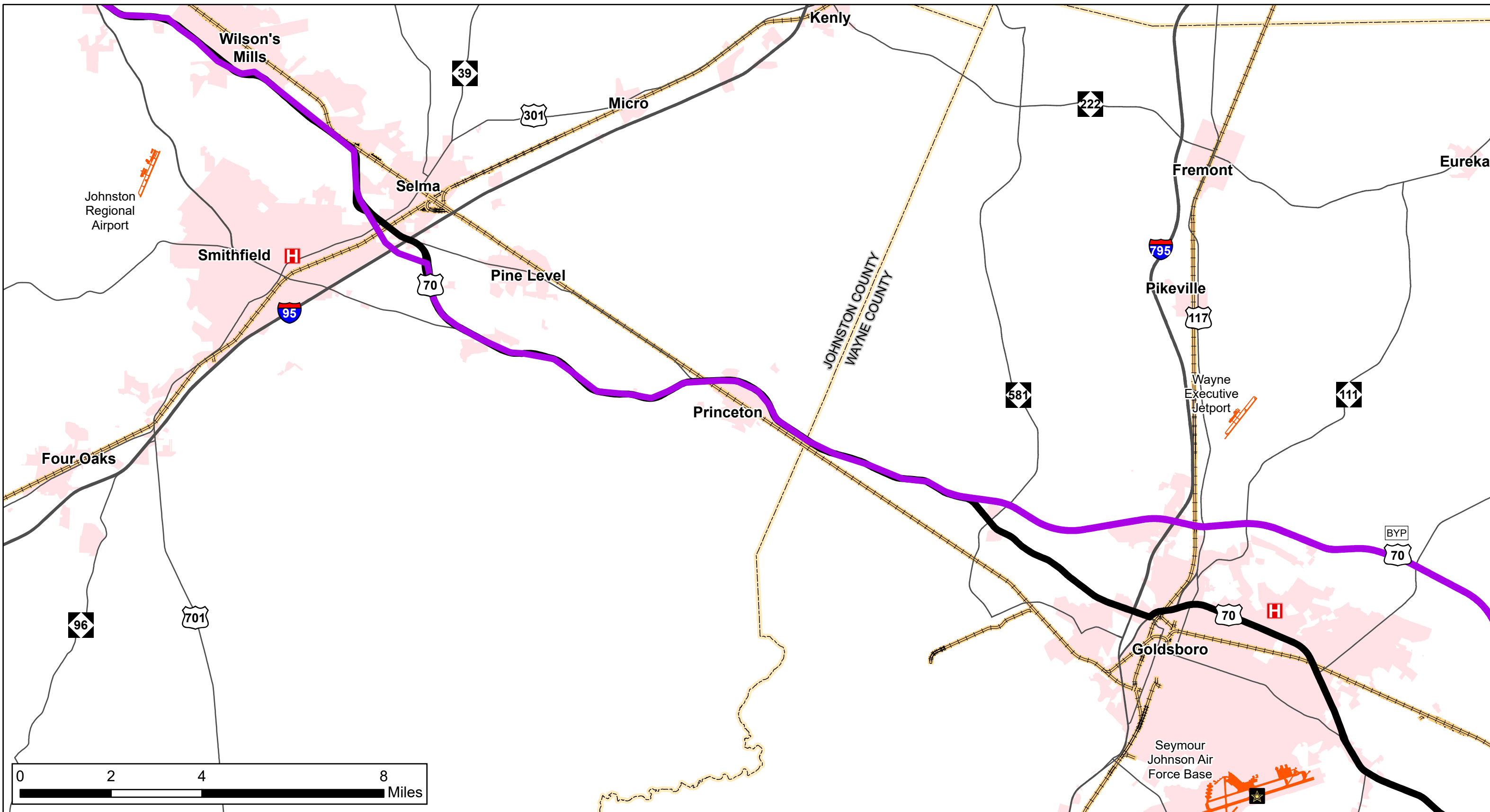
STC Highway Corridor P		Military Bases		Interstate		Airport	
	Existing		Military Bases		Interstate		Airport
	Under Construction		NC Seaports		US Route		Major Water Bodies
	Funded		Hospitals		NC Highway		Municipal Boundary
	Previous Alignment		NC Global TransPark		Rail		Counties




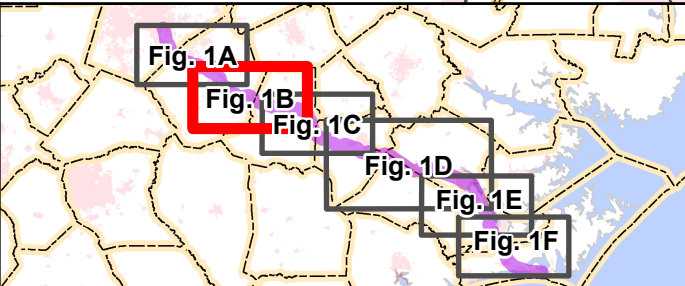
CORRIDOR P ALIGNMENT

I-40/FUTURE I-42/U.S. 70

FIGURE 1A: RALEIGH TO SMITHFIELD


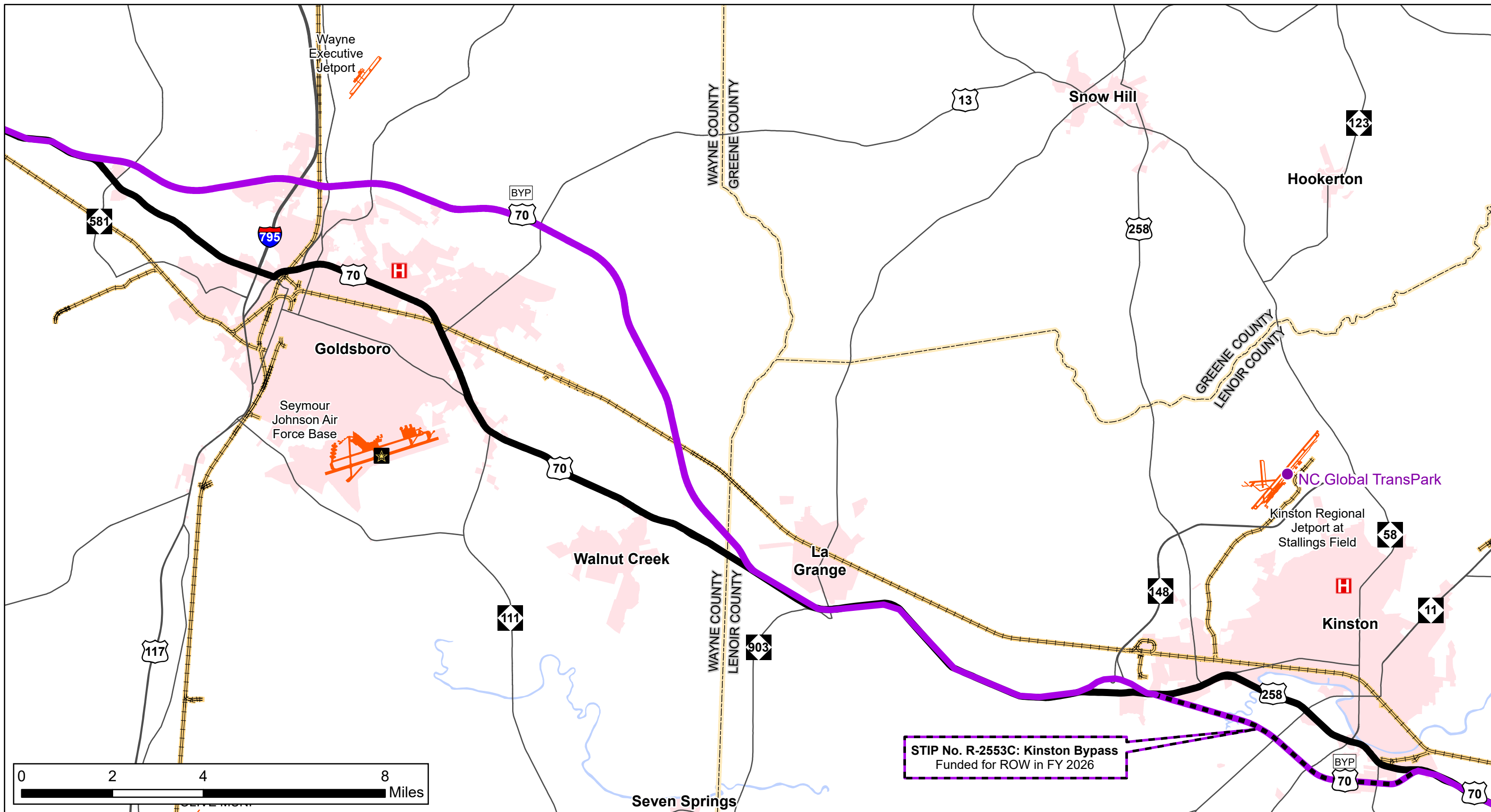


STC Highway Corridor P		Military Bases		Interstate		Airport	
	Existing		Military Bases		Interstate		Airport
	Under Construction		NC Seaports		US Route		Major Water Bodies
	Funded		Hospitals		NC Highway		Municipal Boundary
	Previous Alignment		NC Global TransPark		Rail		Counties



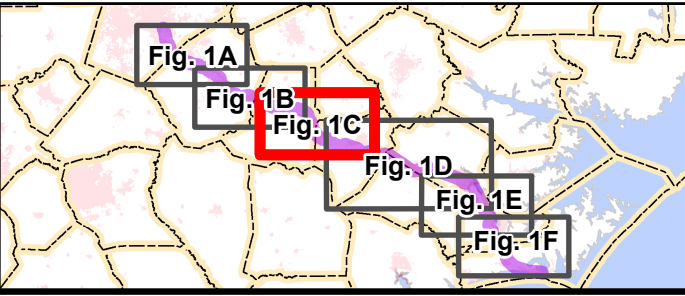
CORRIDOR P ALIGNMENT
I-40/FUTURE I-42/U.S. 70

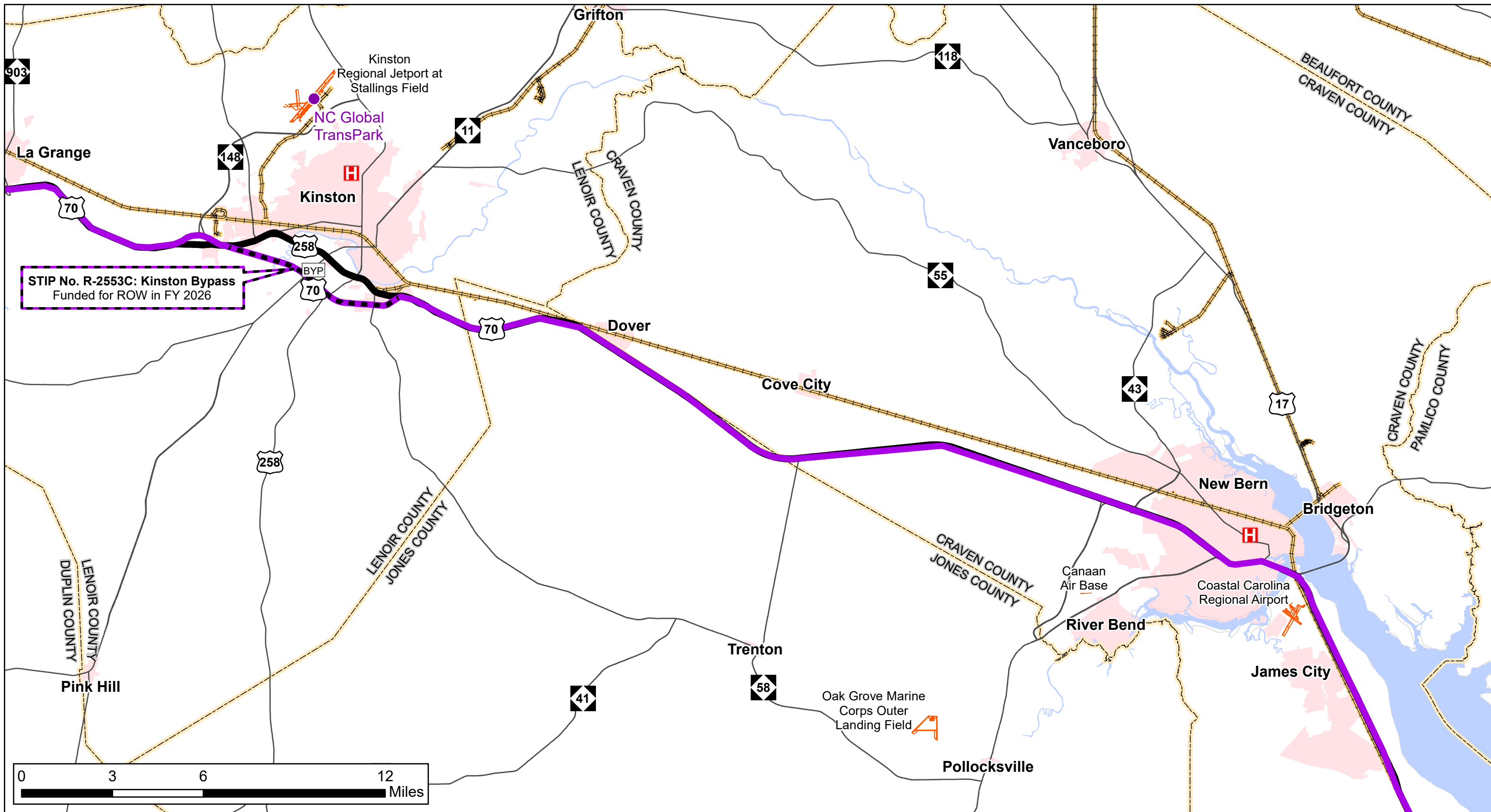
**FIGURE 1B:
SMITHFIELD TO GOLDSBORO**




STIP No. R-2553C: Kinston Bypass
 Funded for ROW in FY 2026

STC Highway Corridor P		Legend	
	Existing		Military Bases
	Under Construction		NC Seaports
	Funded		Hospitals
	Previous Alignment		NC Global TransPark
			Interstate
			US Route
			NC Highway
			Airport
			Major Water Bodies
			Rail
			Municipal Boundary
			Counties

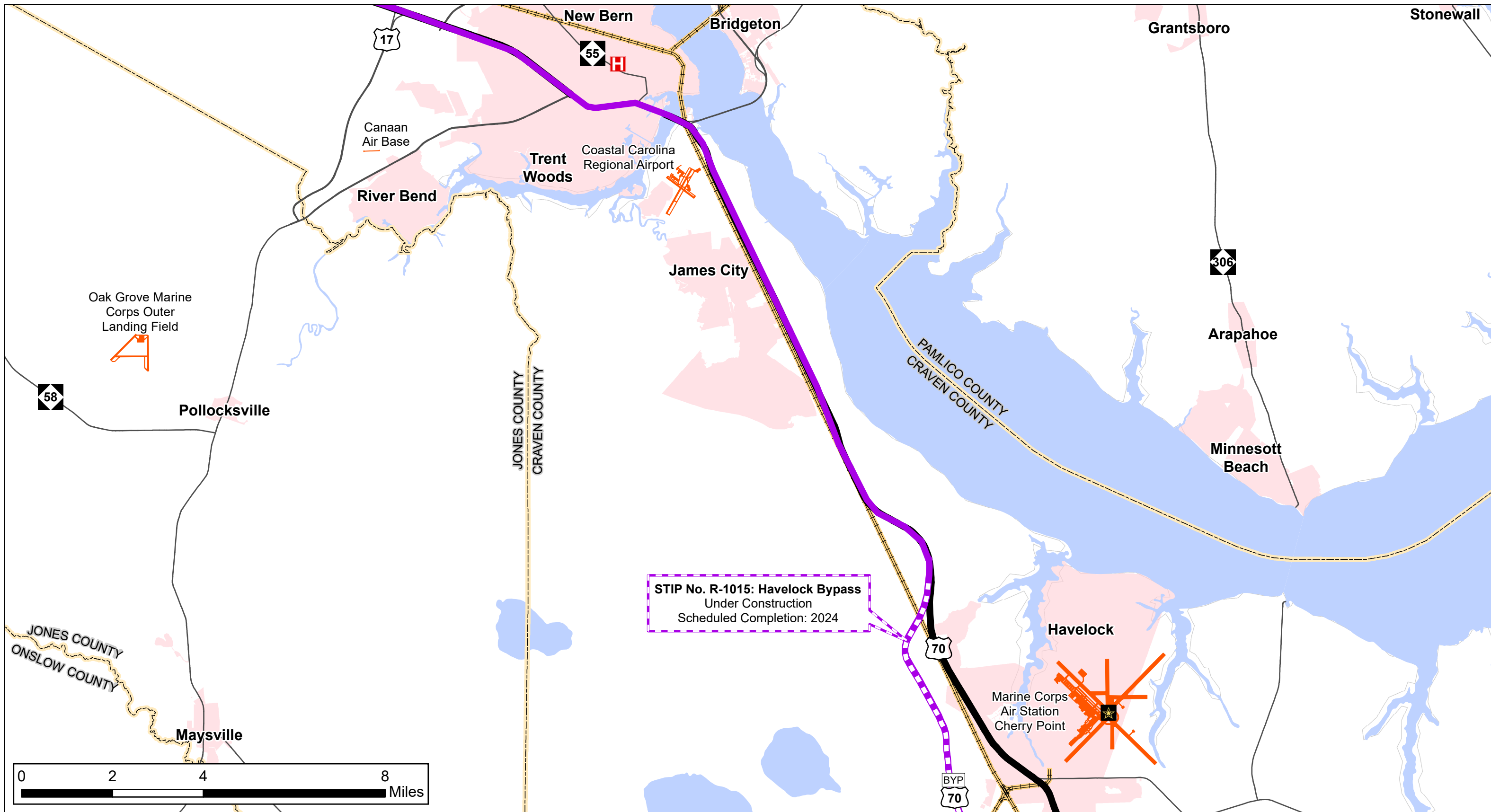




STIP No. R-2553C: Kinston Bypass
 Funded for ROW in FY 2026



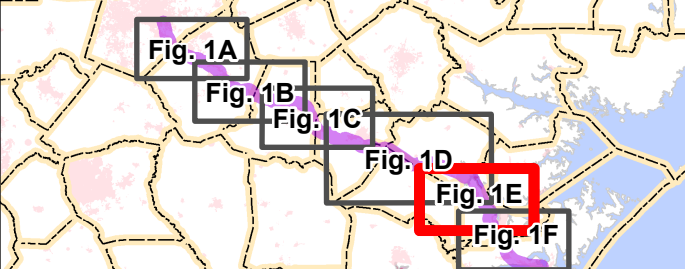
<p>NC STRATEGIC TRANSPORTATION CORRIDORS (STC)</p> <p>JANUARY 2021 Source: NCOneMap, NCDOT GIS, ESRI</p>	<p>STC Highway Corridor P</p> <ul style="list-style-type: none"> Existing Under Construction Funded Previous Alignment 	<ul style="list-style-type: none"> Military Bases NC Seaports Hospitals NC Global TransPark 	<ul style="list-style-type: none"> Interstate US Route NC Highway Rail 	<ul style="list-style-type: none"> Airport Major Water Bodies Municipal Boundary Counties 			<p>CORRIDOR P ALIGNMENT</p> <p>I-40/FUTURE I-42/U.S. 70</p>
							<p>FIGURE 1D:</p> <p>KINSTON TO NEW BERN</p>



STIP No. R-1015: Havelock Bypass
 Under Construction
 Scheduled Completion: 2024


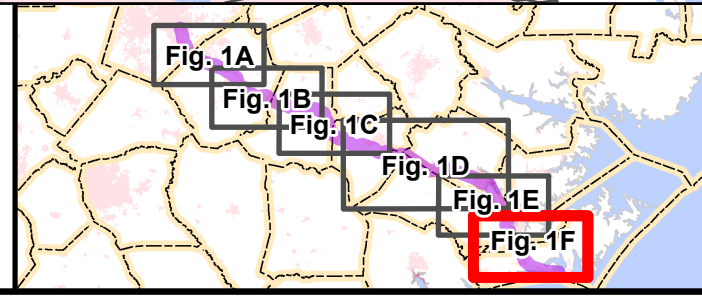
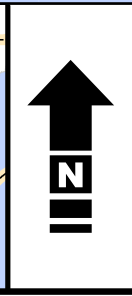


STC Highway Corridor P		Military Bases		Interstate		Airport	
	Existing		Military Bases		Interstate		Airport
	Under Construction		NC Seaports		US Route		Major Water Bodies
	Funded		Hospitals		NC Highway		Municipal Boundary
	Previous Alignment		NC Global TransPark		Rail		Counties



STIP No. R-1015: Havelock Bypass
 Under Construction
 Scheduled Completion: 2024



 <p>NC STRATEGIC TRANSPORTATION CORRIDORS (STC)</p> <p>JANUARY 2021 Source: NCOneMap, NCDOT GIS, ESRI</p>	<p>STC Highway Corridor P</p> <ul style="list-style-type: none"> Existing Under Construction Funded Previous Alignment 	<ul style="list-style-type: none"> Military Bases NC Seaports Hospitals NC Global TransPark 	<ul style="list-style-type: none"> Interstate US Route NC Highway Rail 	<ul style="list-style-type: none"> Airport Major Water Bodies Municipal Boundary Counties 			<p>CORRIDOR P ALIGNMENT</p> <p>I-40/FUTURE I-42/U.S. 70</p> <p>FIGURE 1F: HAVELOCK TO MOREHEAD CITY</p>
---	---	---	--	---	---	---	---